

# Mammoth Mountain Hiking & Activity Map

## Discover!

### Lakes Basin Fun

A chain of crystalline lakes above the town of Mammoth Lakes makes this one of our most scenic locations. Featuring great hiking trails and a breathtaking waterfall as well as fishing, canoeing, kayaking and camping, Tamarack offers something for everyone. End your hike at Lakefront Restaurant at historic Tamarack Lodge for a picturesque and gourmet lunch or dinner.



## Hang!

### The Village at Mammoth

Mammoth's center of events, shopping and dining, this is the place to enjoy diverse cuisine, boutique shopping, live entertainment and more!

### McCoy Sports

Mammoth's source for a huge selection of outdoor gear, the hottest fashions, Mammoth's largest selection of genuine souvenirs, logo wear and more. McCoy Sports has everything you need for your California getaway! 760.934.7070

### Quiksilver

Come check out the latest and greatest fashions for the beach and mountains from Quiksilver, Roxy and DC! 760.934.0720



## Drive!

### Sierra Star Golf Course

California's highest golf course and Mammoth's only 18-hole championship course features incredible scenery with tree-lined fairways, snow-capped peaks and winding mountain streams. Our high altitude will add yards to your drive and the full-service pro shop with gear and PGA pro lessons will help you keep 'em straight. 760.924.GOLF (4653)

### Chip Shot Café

Start your round with breakfast and lunch favorites or finish it off with a drink at one of Mammoth's most scenic patio views.



## Summit!

### Top of the Sierra Interpretive Center & Café

Top of the Sierra Interpretive Center has the best views in the area. From the 11,053' summit, you can see 400 miles in every direction on a clear day. Inside, geological and historical exhibits will teach you about both the natural and personal history of this area. 760.934.0706



## Explore!

### Devils Postpile National Monument & Rainbow Falls

Explore the otherworldly rock formations of the Devils Postpile National Monument, the majesty of Rainbow Falls and Reds Meadow Pack Station, where you can get outfitted for a horseback trip. There's also great hiking and incredible fishing along the middle fork of the San Joaquin River. Pick up tickets at the Adventure Center for the shuttle that leaves from Main Lodge. 760.934.0706



## Fly!

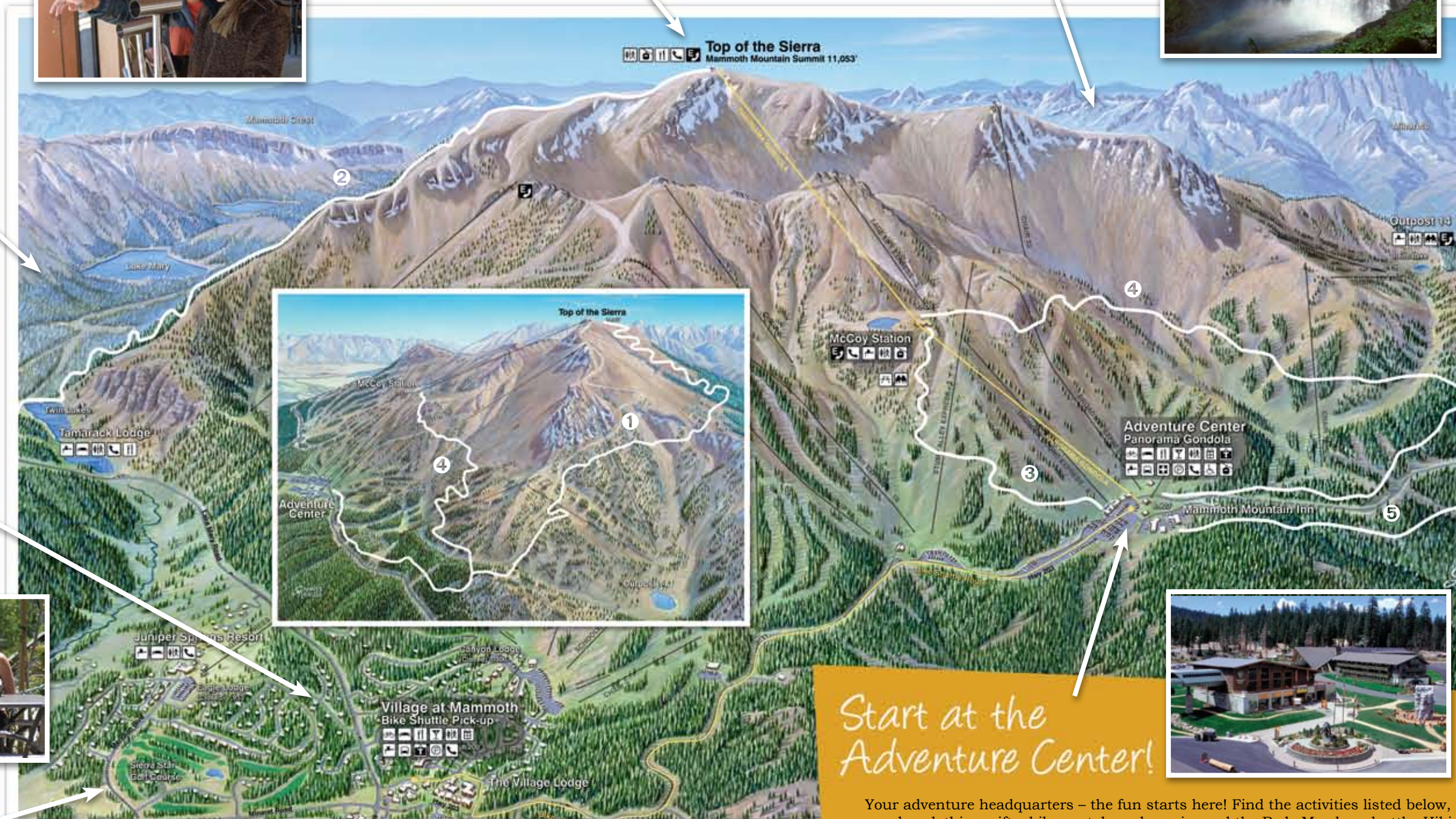
### Year-round access

Only 70 minutes from LAX on Horizon Air and featuring free in-flight beer and wine, getting to Mammoth has never been easier or more fun. And once you get here, there's complimentary transportation from Mammoth Yosemite Airport to Mammoth lodging. Visit MammothMountain.com or call 800.MAMMOTH to book.



## Map & Guide

### Mammoth Mountain 2010 Bike Park Map & Hiking Guide



## Start at the Adventure Center!

Your adventure headquarters – the fun starts here! Find the activities listed below, snacks, clothing, gifts, bike rentals and repairs and the Reds Meadow shuttle. Hiking and biking accessories too!

Open: 8:30am - 6pm Location: Main Lodge, Mammoth Mountain 760.934.0706

### Scenic Gondola Rides

Ride the gondola to 11,053' and enjoy the best view in the Sierra. Picnic on the peak with the Lookout Lunch: lift ticket and lunch for only \$25/adult! Kids ride FREE!

### Bike Park

70+ miles of trails, a 3,000'+ vertical drop and trails for everyone from beginners to experts. Ride the gondola to the summit and glide down or challenge yourself on natural and man-made features.

### Climbing Wall

A new climbing wall awaits, featuring routes that range from beginner to challenging and are appropriate for all ages. Our experienced staff will "teach you the ropes" and get you scaling the wall.

### Zip Line

Because screaming down a mountain on high-tension cable isn't just for Hollywood stuntmen! We have two 240' zip lines for kids 12 and younger. Single and multiple-ride tickets are available.

### Drinks & Dining

Enjoy a cold drink, a snack or a full meal overlooking the action.

- **Top of the Sierra Café** – drinks, snacks and sandwiches
  - Try the **Lookout Lunch**: gondola ride & summit lunch for only \$25 (adults)
- **The Yodler** – contemporary American cuisine (aka burgers & nachos)
- **Mountainside Grill** – hearty California mountain cuisine
- **Dry Creek Bar** – cocktails, beer and wines by the glass
- **Sierra General Store** (in the Mammoth Mtn. Inn) – coffee, soft drinks and sandwiches

\*Restrictions apply.

## Hike!

### Mammoth Mountain Hiking Trails

Ride the gondola to the top of Mammoth Mountain and hike down! Hiking trails are marked with square signs and white lines on the map. Be prepared with sturdy hiking shoes, water, sunscreen and a light jacket.

#### 1 Mammoth Mountain Trail

Start – Top of the Sierra / End – Adventure Center  
Wind your way down from the 11,053' summit of Mammoth Mountain back to the Adventure Center via Reds Lake, with views of the San Joaquin River Valley below and the surrounding peaks.

**Stats:** Strenuous, 5 miles one way, 3 hours

#### 2 The Dragon's Back / Twin Lakes Trail

Start – Top of the Sierra (off Skid Marks bike trail) / End – Twin Lakes Campground (near Tamarack)  
Descend Mammoth Mountain's summit to the scenic Lakes Basin. Meander down into the forest past the "Bottomless Pit," a natural arch that drops toward Twin Lakes. Town shuttle runs from Tamarack.

**Stats:** Strenuous, 5 miles one way, 3 hours

#### 3 Main Lodge Trail

Start – McCoy Station / End – Adventure Center  
Enjoy wide-open views on an easy descent from McCoy Station, the mid-mountain gondola stop, to the Adventure Center. Insider tip: it's a great picnic spot!

**Stats:** Moderate, 2 miles one way, 1 hour

#### 4 St. Anton Trail

Start – McCoy Station / End – Adventure Center  
High-alpine terrain gives way to thick pine forest as you snake your way from mid-mountain at McCoy Station to the Adventure Center.

**Stats:** Moderate, 3 miles one way, 2 hours

#### 5 Minaret Vista Trail

Start – Adventure Center / End – Adventure Center  
Start behind the Mammoth Mountain Inn and gradually gain altitude through a lovely mixed-conifer forest that flattens to an open, pumice-covered ridge. At the vista, enjoy sweeping views of the Minarets, the Ritter Range and the San Joaquin River Valley below. The vista is perfect for a picnic lunch.

**Stats:** Moderate, 3 miles round-trip, 2 hours

## Events!

### Festivals & Events

- July 1-4 – 4th of July Festivities, Parade & Fireworks
- July 14-18 – 22nd Annual Mammoth Lakes Jazz Jubilee
- July 23-24 – WOOFstock in The Village at Mammoth
- July 31-August 1 - Villagefest
- August 6-8 – Mammoth Festival of Beers & Bluesapalooza
- August 13-14 – Blue Sky Music Festival
- August 20-22 – Mammoth Festival – a celebration of wine and music featuring Train
- August 27-29 – Mammoth Rocks, A Taste of the Sierra
- September 18 – Moeben Ultra Marathon at Mammoth
- September 25 – 5th Annual Mammoth Oktoberfest

Visit MammothMountain.com for full event schedule and details. Events and dates subject to change.

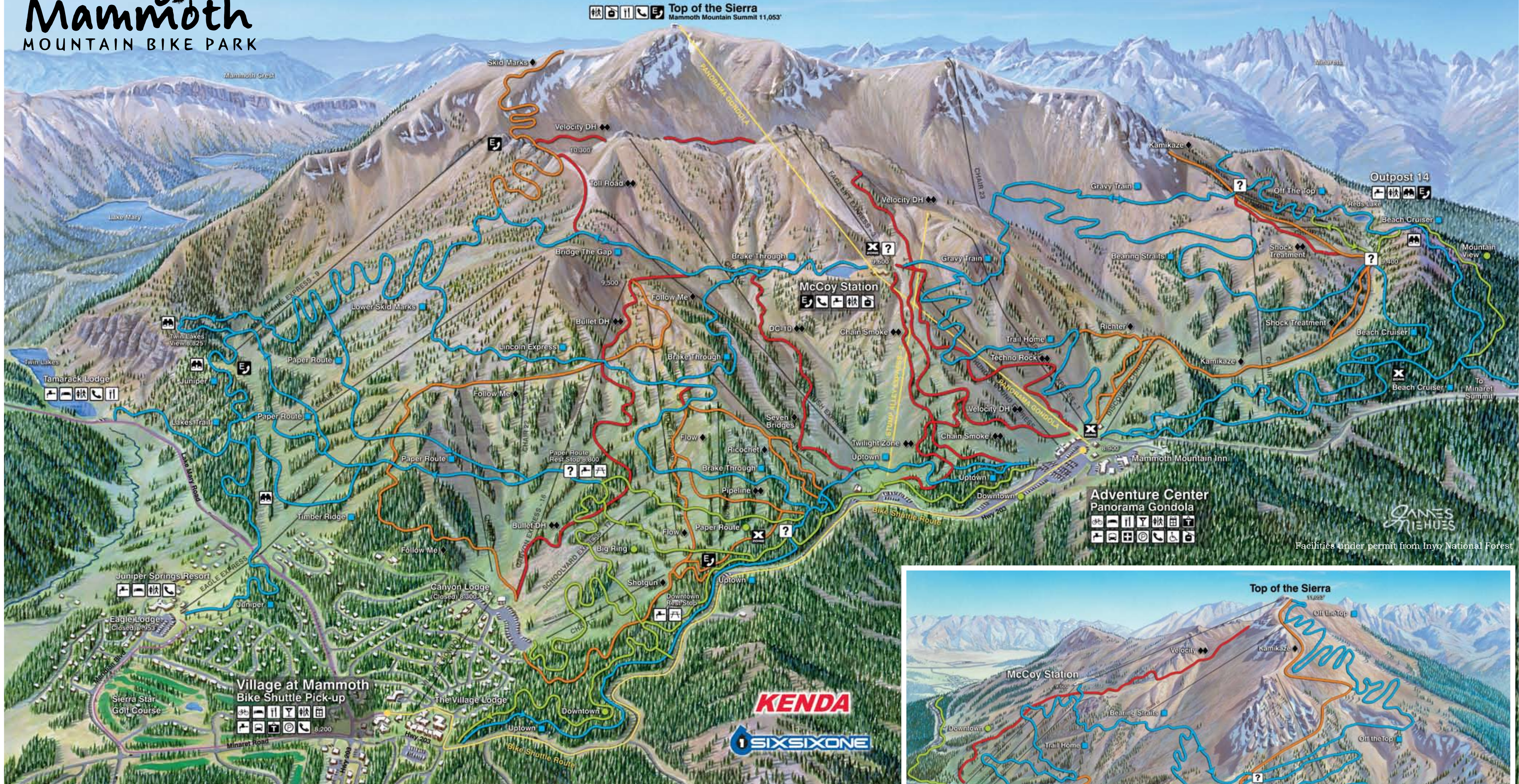


### Stay & Bike Packages as low as \$79!

June 25-September 19, 2010  
Includes lodging and an all-day Bike Park ticket for everyone every night\*

\*Restrictions apply. See website for details.

# Mammoth Mountain Bike Park



## Ride with Care: Bike Park Rules

- Mammoth is working hard to provide you with the safest experience possible. There are natural and man-made obstacles and hazards that require you to be alert and vigilant. Using common sense and following the tips and rules listed below will make your trip safer and more enjoyable.
1. Stay in control and be able to avoid other trail users.
  2. Uphill traffic has the right-of-way on a two-way trail.
  3. On downhill trails, the slower rider in front has the right-of-way.
  4. Be courteous to other riders and move out of the way when it is safe for you.
  5. Obey all trail markings and signs to ensure your safety.
  6. Do not stop in the middle of a trail or where you cannot be seen from above.
  7. Do not shortcut trails; please tread lightly. Bike Park passes will be revoked for riding off the trail.







8. Protect yourself against the elements by wearing gloves and protective clothing. Helmets are required at all times for mountain biking.
  - Temperatures can vary radically with altitude change.
  - Use sunscreen to protect from high-altitude sun.
9. Start out easy. Bodies tire more quickly at Mammoth's high elevation.
10. Staying hydrated is key to your comfort and safety; drink plenty of fluids.
11. Watch out for hikers and motor vehicles.
12. Pets are not allowed on bike trails (leashed pets allowed on gondola & hiking trails).
13. Seek shelter during thunderstorms. Stay off ridgetops and away from the tallest trees, lift towers, power-line poles, signposts and large rock outcroppings.
14. Do not ride alone. First aid, mechanical assistance and trail information is available at the Adventure Center or by dialing 3706 or 0 on any emergency/information phone (marked on the trail map) or by dialing 760.934.0706.

## Operation

Bike Park Pass required on all Mammoth Mountain bike trails. The Bike Park is scheduled to operate June 25-Sept. 19, 2010.

Bike Park / Adventure Center	8:30am - 6pm
Climb and Zip	10am - 5pm
Lower Panorama Gondola	9am - 5pm
Upper Panorama Gondola	9am - 4:30pm
Bike Park Shuttle	9am - 5:30pm
Top of the Sierra	9am - 4:30pm

## Bike Trail Skill Level and Map Key

<b>Cross-Country Trails</b>	<b>Downhill Trails</b>
Easier 	Difficult 
More Difficult 	Most Difficult 
 Terrain enhanced with man-made features	 Bike Park Information Station

Facilities under permit from Inyo National Forest